
Winter
BLUE
Winter
WHITE
5 8.5x11
Isometric Style
WINTER Maps
1 8.5x55
Isometric Style
WINTER Trek



Map 5

Dire Larch
8.5x11 @ 300 dpi

Map 4

Lonely Cabin
8.5x11 @ 300 dpi

Map 3

Frozen Tower
8.5x11 @ 300 dpi

Map 2

Abandoned Keep
8.5x11 @ 300 dpi

Map 1

Winter Homestead
8.5x11 @ 300 dpi



A great and twisted larch casts starlit shadows over a frozen hillside. Far below, the cozy crackling of a pot-bellied stove – a ward against hoar frost and those darkest hours of night. In between, an expanse of blinding white, pallid grey, and solstice blue. It doesn't beckon. It's too bloody cold for that. But it calls.



A Series of Illustrated Winter Maps

5 8.5x11 individual isometric style maps. 1 combined 8.5x55 map.

If you enjoy this product, please feel free to let me know. I'm happy to hear any comments, suggestions, ideas, or feedback. Cheers and Happy Adventures!

Randy M
roanstudio70@gmail.com

Illustrated Maps by
Randy Musseau

© 2020. All rights reserved.
Layout & design by
roan studio.
thebayofspirits.ca





















Desktop Printing from PDF: No margins have been included on pages.
Please print at a reduced size.



Reproduction (printing) of images is permitted for the
purposes of RPG play and personal use.
Other **roan studio** publications can be found at DriveThruRpg.com.

